


GUMERACHA
unwind



*A space to breathe in the Adelaide Hills
45 minutes from the city*


gumerachaunwind.com.au



GumerachaUnwind

#GumerachaUnwind

#NorthernAdelaideHills



Gumeracha is a quaint village in the northern Adelaide Hills surrounded by vineyards, olive groves, apple and cherry orchards. Located on the Torrens Valley Scenic Drive, Gumeracha is 36 kilometres from Adelaide and a gateway to the Murray River and the Barossa.

It's a great day-trip destination, offers boutique overnight options and is the perfect place to unwind.

Reconnect with small-town friendliness as you discover local art, food, wine and gin. Then picnic or bbq in the central park under the gums before climbing the world's biggest rocking horse.

#GumerachaUnwind
#NorthernAdelaideHills

Supported by Adelaide Hills Council

Waterhole information shared with permission
of Uncle Ivan Tiwu-Copley

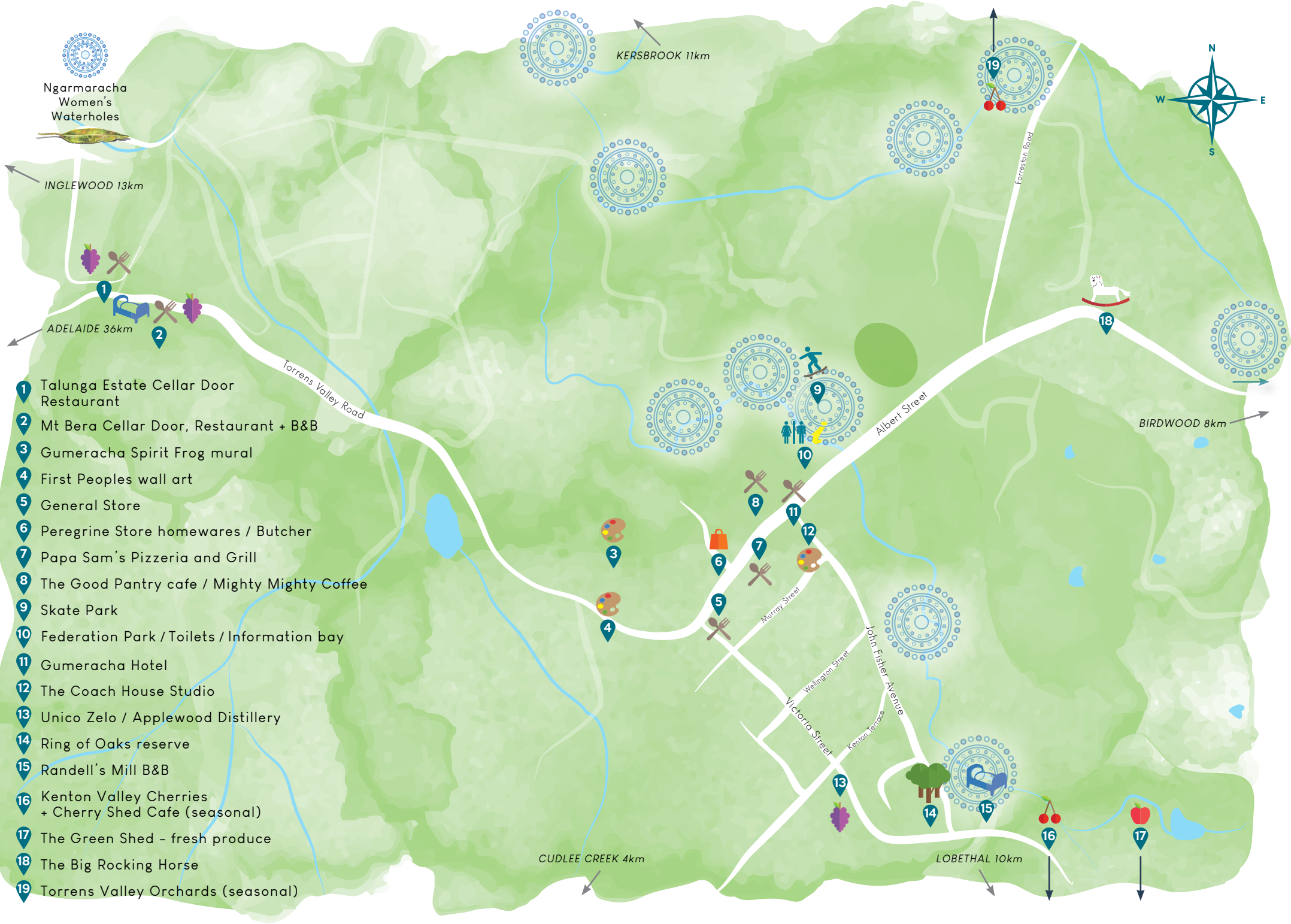


Ngarmaracha, meaning Women's Waterhole, is a sacred place for Peramangk Peoples. This was a birthing place for women. Peramangk Peoples lived on the eastern side of the escarpment of the Mount Lofty Ranges and were known as the 'Fire Makers' and as the 'Red Ochre Peoples'. Karra-watta means Redgum Land and is the name referring to the stretch of country running north from Lobethal to the Torrens through Kersbrook, the valley of the South Para River up to as far as Williamstown. The local clan/family groups who lived here were the Karra-watta people.



This area was settled in 1839 by William Beavis Randell and his family. He built the family home, Kenton Park, followed by a flour mill and church. In 1855, Randell allocated land for a township and by 1860 the town was laid out and homes and services emerged. William Beavis Randell's son, William Richard Randell, had a dream to build a steam boat to transport flour from the family flour mill in Gumeracha via the river at Mannum to the goldfields in Victoria. He built the first Murray River paddlesteamer in Gumeracha in 1852 and named it Mary Ann after his mother.





Ngarmaracha Women's Waterholes

INGLEWOOD 13km

ADELAIDE 36km

KERSBROOK 11km



BIRDWOOD 8km

CUDLEE CREEK 4km

LOBETHAL 10km

- 1 Talunga Estate Cellar Door Restaurant
- 2 Mt Bera Cellar Door, Restaurant + B&B
- 3 Gumeracha Spirit Frog mural
- 4 First Peoples wall art
- 5 General Store
- 6 Peregrine Store homewares / Butcher
- 7 Papa Sam's Pizzeria and Grill
- 8 The Good Pantry cafe / Mighty Mighty Coffee
- 9 Skate Park
- 10 Federation Park / Toilets / Information bay
- 11 Gumeracha Hotel
- 12 The Coach House Studio
- 13 Unico Zelo / Applewood Distillery
- 14 Ring of Oaks reserve
- 15 Randell's Mill B&B
- 16 Kenton Valley Cherries + Cherry Shed Cafe (seasonal)
- 17 The Green Shed - fresh produce
- 18 The Big Rocking Horse
- 19 Torrens Valley Orchards (seasonal)